


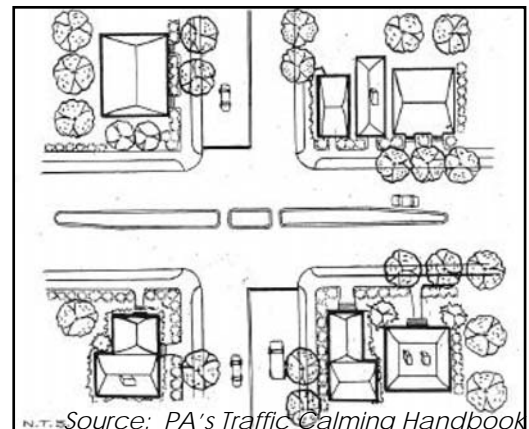
Potential Transportation Solutions

Access Management

- Consolidate Driveways
- Connect Adjacent Land Uses
- Parallel Service Roads
- Limit Number of New Driveways
- Provide Median



- Provide U-Turn Locations
- Restrict Left Turns
- Raised Median Through Intersection



Transit, Bicycle & Pedestrian Options

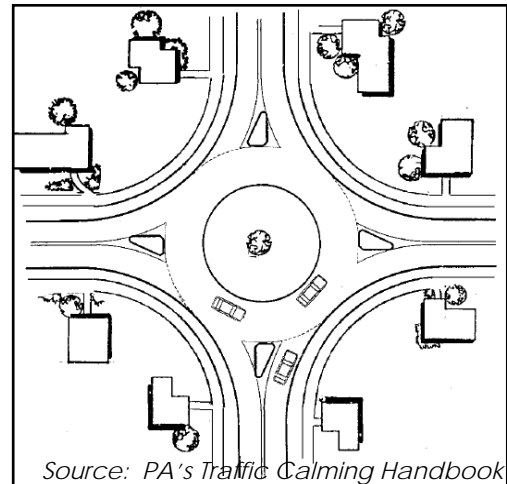
- Bike Lanes
- Provide / Expand Transit Service
- Traffic Signal Priority for Transit Vehicles
- Bus Pull-Off Areas
- Park-n-Ride Lots
- Pedestrian Signals
- Sidewalks
- Mid-block Crosswalks



Potential Transportation Solutions

Geometric Modifications

- Roundabouts
- Add Turning Lane(s)
- Reconfigure Intersection
- Realign Roadway / Intersection
- Lengthen Turn Lane Storage
- Additional Through Lane(s)
- Lengthen Ramp Accel / Decel Lane(s)



- Realign Horizontal / Vertical Curve(s) to Improve Sight Distance
- Widen Shoulders
- Provide Jughandle

Traffic Control Options

- Signalize Intersection
- Provide / Improve Signage
- Coordinate Traffic Signals



Intelligent Transportation Systems (ITS)

- Traffic Surveillance System
- Traveler Information System

